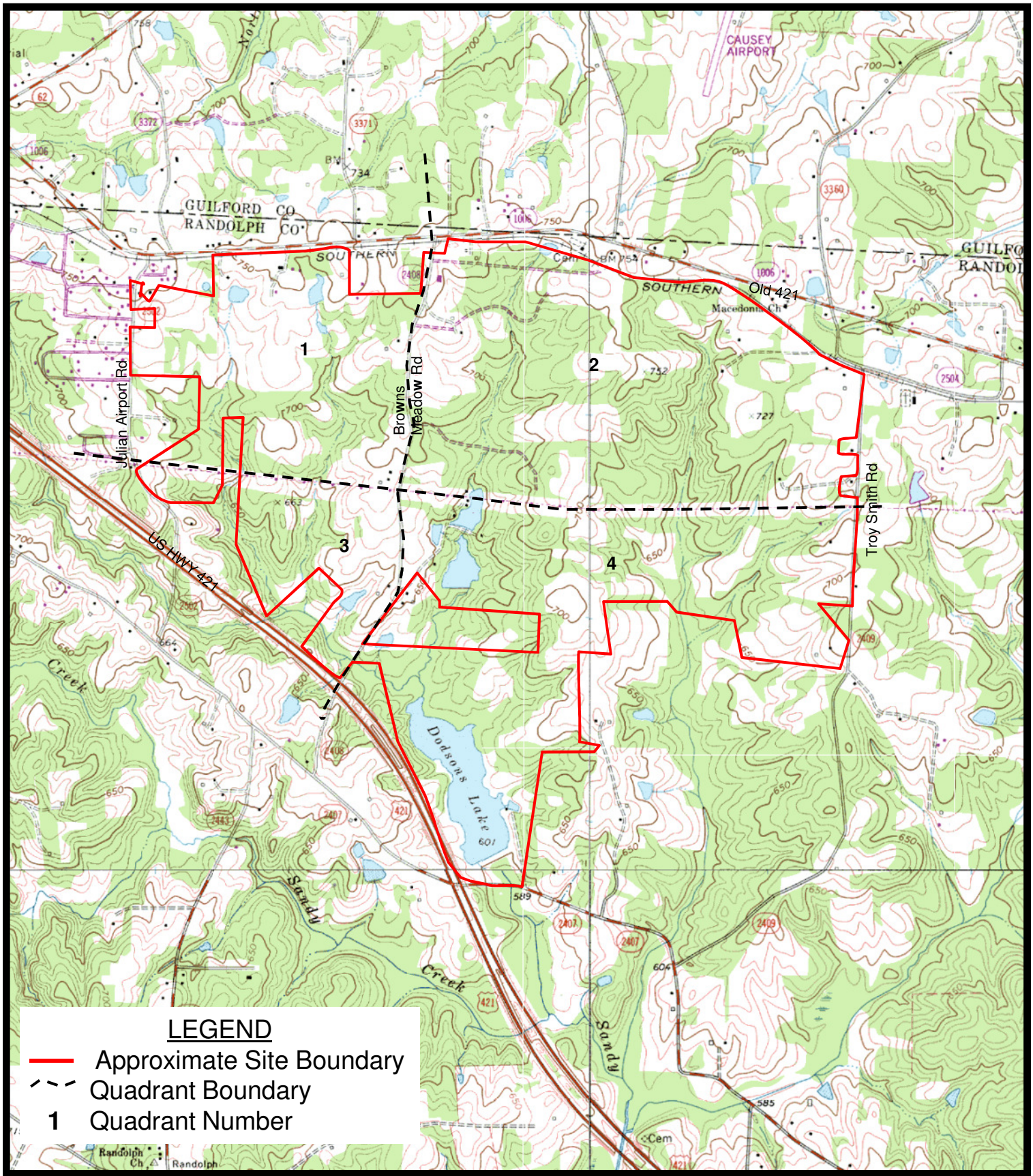

SOURCE:
USGS TOPOGRAPHIC MAP
CLIMAX, NC QUADRANGLE,
DATED 1970 REVISED 1982; KIMESVILLE, NC QUADRANGLE DATED 1970 REVISED 1982; GREY CHAPEL, NC QUADRANGLE, DATED 1974; LIBERTY, NC QUADRANGLE, DATED 1974

SCALE 1" = 2,000'

FIGURE 1
QUADRANT AND SITE LOCATION MAP

LIBERTY MEGA SITE
HIGHWAY 421
LIBERTY, NORTH CAROLINA

ECS PROJECT NO. 09-24982A

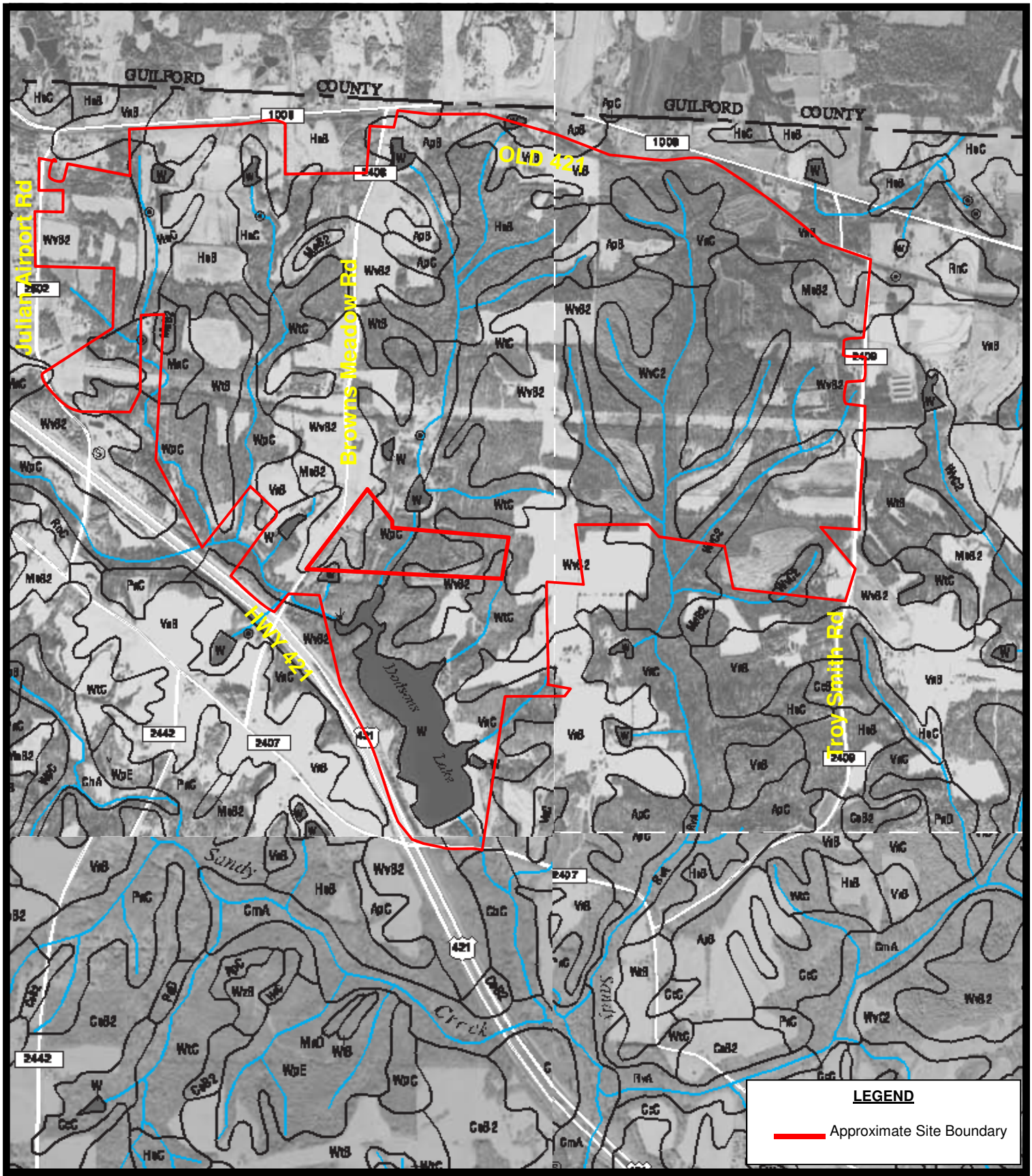

SOURCE:

USDA-NRCS SOIL SURVEY
RANDOLPH COUNTY

Not to Scale

FIGURE 2
USDA SOIL SURVEY MAP

LIBERTY MEGA SITE
HIGHWAY 421
LIBERTY, NORTH CAROLINA

ECS PROJECT NO. 09-24982A

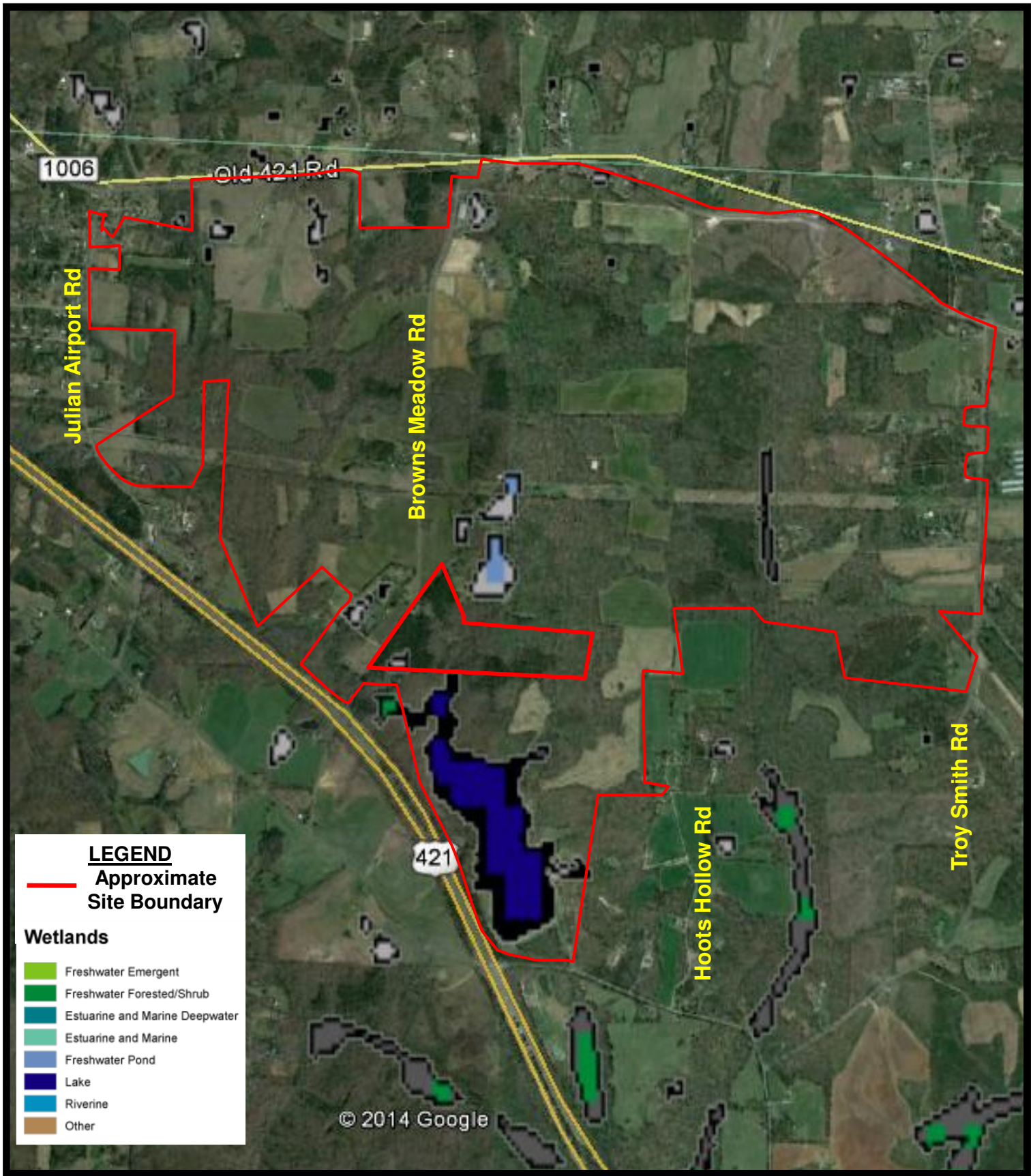

SOURCE:

U.S. FISH AND WILDLIFE SERVICE
NATIONAL WETLANDS INVENTORY
GOOGLE EARTH MAPPING PROGRAM

Scale: 1" ≈ 1456'

FIGURE 3
NATIONAL WETLANDS INVENTORY MAP

LIBERTY MEGA SITE
HIGHWAY 421
LIBERTY, NORTH CAROLINA

ECS PROJECT NO. 09-24982A

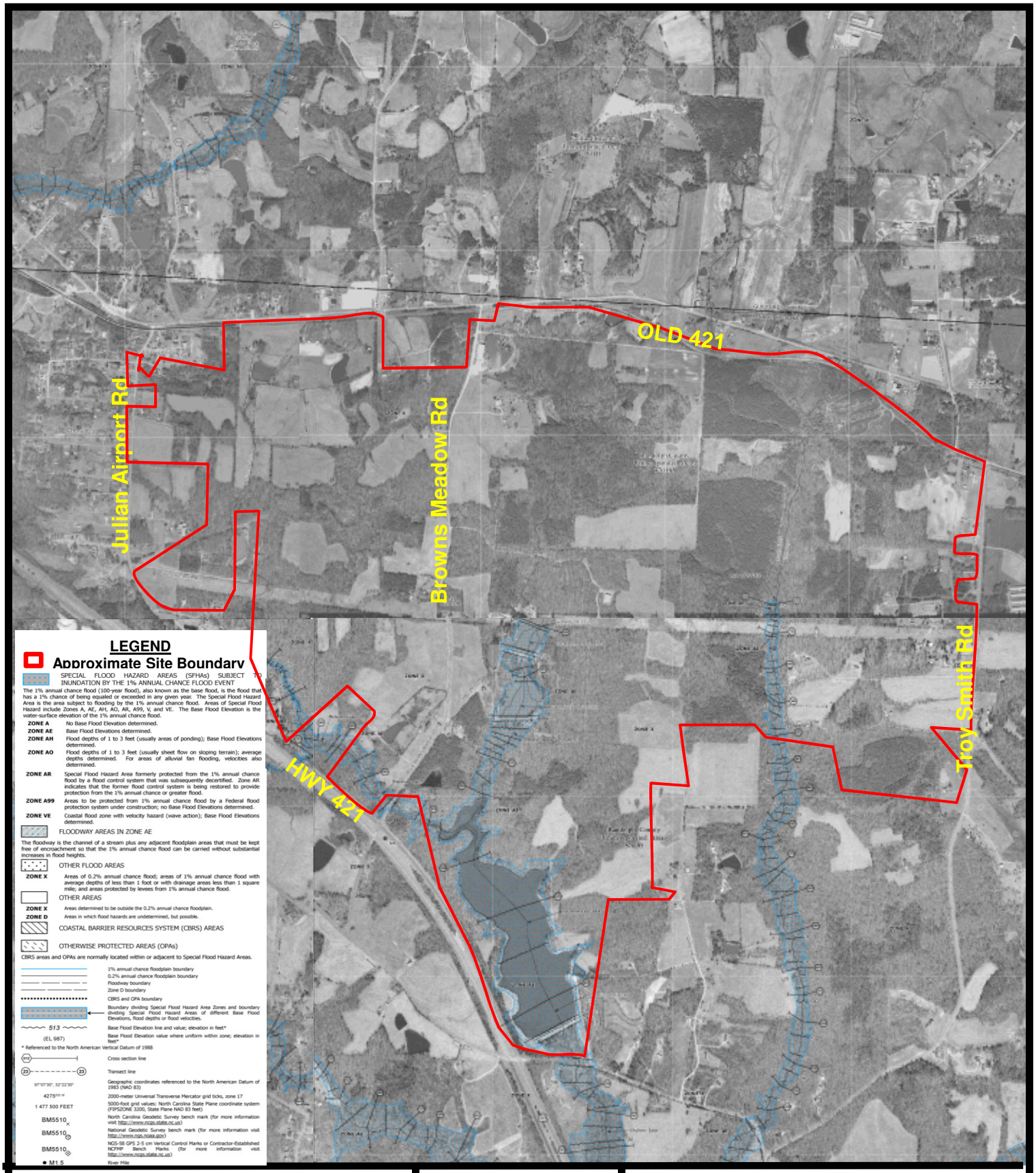

SOURCE:
FEMA FIRM

MAP NUMBER 3710870800K, 3710871800K, 3710870700J, 3710871700J
Dated 2010

SCALE: 1" = 1,400'

FIGURE 4
FEMA FIRM MAP

LIBERTY MEGA SITE
HIGHWAY 421
LIBERTY, NORTH CAROLINA

ECS PROJECT NO. 09-24982A